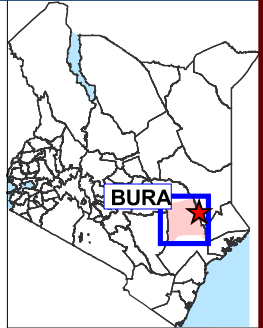


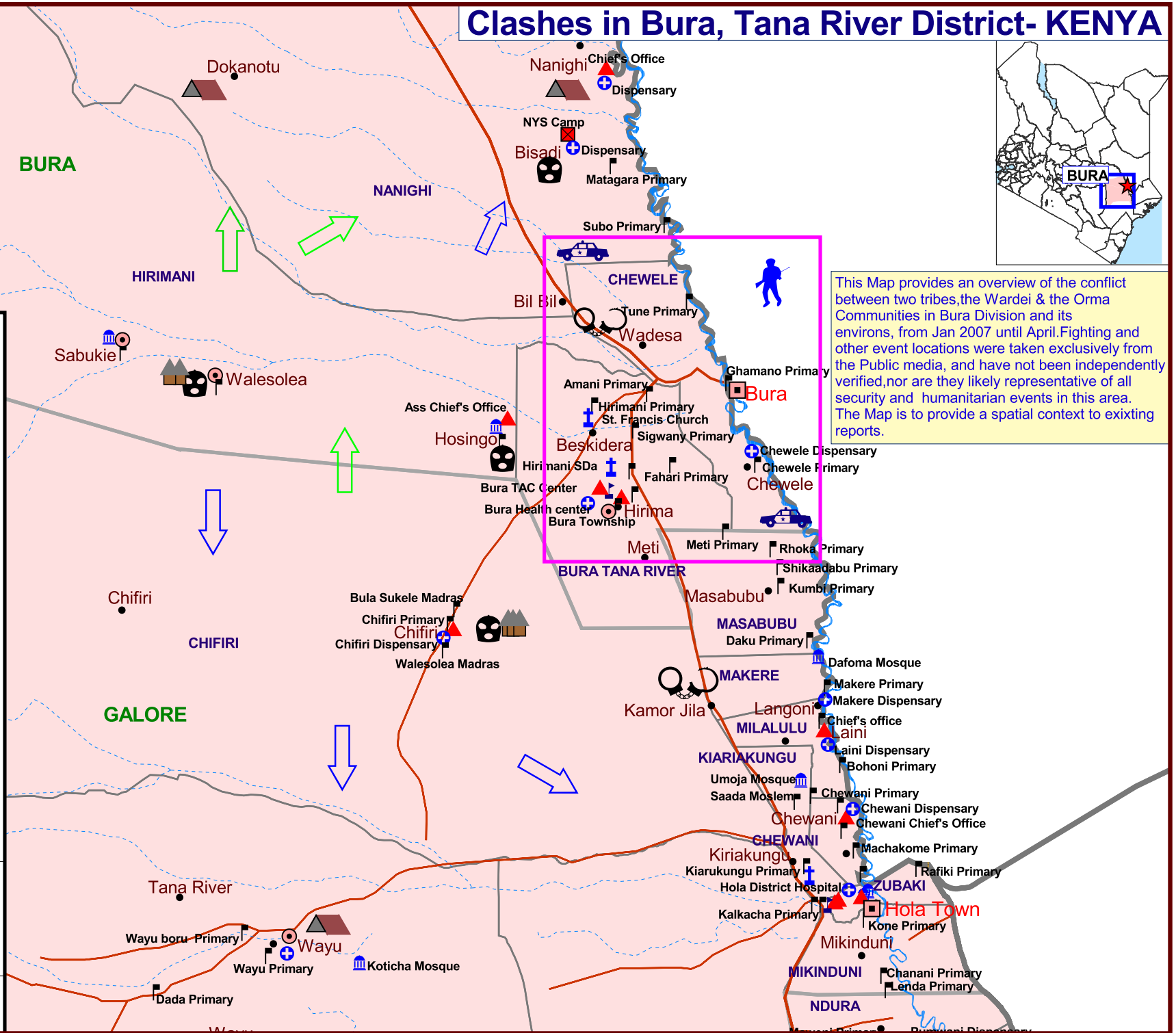
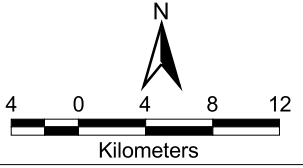
Clashes in Bura, Tana River District- KENYA



This Map provides an overview of the conflict between two tribes, the Wardei & the Orma Communities in Bura Division and its environs, from Jan 2007 until April. Fighting and other event locations were taken exclusively from the Public media, and have not been independently verified, nor are they likely representative of all security and humanitarian events in this area. The Map is to provide a spatial context to existing reports.

Legend

- Village
- ▲ Administration Centre
- ✕ Church
- ⊕ Hospital
- ⊙ Market
- 🕌 Mosque
- ⊠ National Youth Service (NYS)
- 🎓 Primary School
- 🎓 Secondary School
- 🏘 Town
- District Boundary
- Division Boundary
- Location Boundary
- 🌊 River Tana
- ⋯ Minor River
- 🛣 Major Road
- 🛤 Minor road
- 👤 Violent Clash areas
- ➡ Wardei Community Movement
- ➡ Orma Community Movement
- 👤 Arrest Area
- 🏠 Houses torched site
- 🏠 IDP "Refugee" site
- 📏 Increased Security Patrol Zone



The boundaries and names on these map do not imply any official endorsement or acceptance by the United Nations

Data Source: Nation media, East Africa Standard & ground truthing by DEPHA

Contact; Tel +254 20 7624186/95. Email- Info.depha@unep.org